










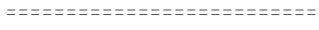
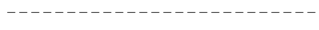









OS VectorMap[®] District

Full-colour style legend


© Crown copyright 2015. All rights reserved

COMMUNICATIONS (TRANSPORT)






	Motorway		Junction number
	Primary road		
	Main road ('A' road)		
	Secondary road ('B' road)		
	Minor road		
	Local street		
	Pedestrianised street		
	Multiple track railway		
	Single track railway		
	Narrow gauge railway		
	Road tunnel		
	Rail tunnel		
	London Gatwick Airport		Railway station
	Birmingham New Street		Light rapid transit station
	Heron Quay		London Underground station
	Oxford Circus		

HEIGHT

Heights are shown in metres above mean sea level


 40 Surface height

NATURAL FEATURES

	Foreshore
	Land
	Ornament
	Water
	Woodland

	Watercourse
	Mean high water
	Mean low water



HERITAGE

 Blenheim Palace Heritage site

ADMINISTRATIVE BOUNDARIES

 National

SETTLEMENT

	Building(s)
	Glasshouse(s)

 Electricity transmission line