


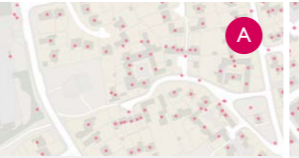









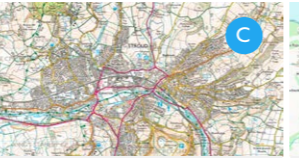


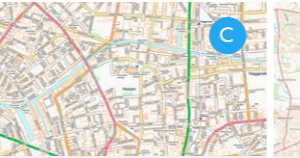
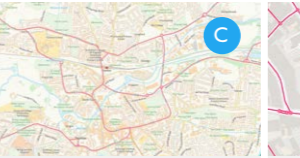






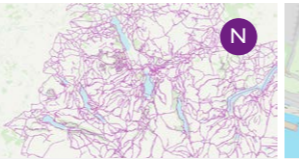





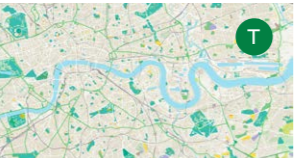
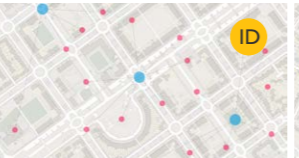


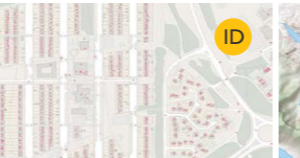






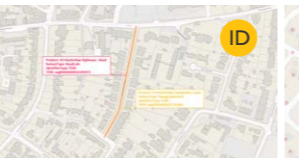
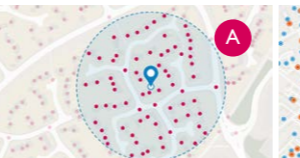
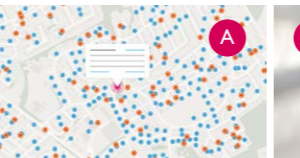



PSGA PRODUCT SUMMARY

A quick view of all the data available to PSGA members via download and API under the PSGA.

 <p>Boundary-Line Every administrative boundary for England, Scotland and Wales.</p> <p>OPENDATA DOWNLOAD</p>	 <p>AddressBase Over 29 million addresses. Residential or commercial classifications.</p> <p>PREMIUM DATA DOWNLOAD</p>	 <p>AddressBase Core Over 33 million addresses, updated weekly.</p> <p>PREMIUM DATA DOWNLOAD</p>	 <p>AddressBase Plus Over 37 million addresses, including multi-occupancy addresses.</p> <p>PREMIUM DATA DOWNLOAD</p>	 <p>AddressBase Premium Over 40 million addresses. Property lifecycle information.</p> <p>PREMIUM DATA DOWNLOAD</p>	 <p>Code-Point 1.7 million postcode units in Great Britain and Northern Ireland.</p> <p>PREMIUM DATA DOWNLOAD</p>	 <p>Code-Point with Polygons Over 1.6 million postcodes. Notional shape of every postcode unit in GB.</p> <p>PREMIUM DATA DOWNLOAD</p>	 <p>Code-Point Open Coverage of the 1.7 million postcodes in Great Britain.</p> <p>OPENDATA DOWNLOAD</p>	 <p>OS Open Names Place names, roads numbers and postcodes for Great Britain.</p> <p>OPENDATA DOWNLOAD</p>	 <p>GB Overview Maps Maps of the British Isles.</p> <p>OPENDATA DOWNLOAD</p>
 <p>MiniScale Simple overview map of Great Britain.</p> <p>OPENDATA DOWNLOAD</p>	 <p>I:250 000 Scale Colour Raster Regional map view of towns and villages, roads and places of interest.</p> <p>OPENDATA DOWNLOAD</p>	 <p>I:50 000 Scale Colour Raster Digital alternative to OS Landranger paper map series.</p> <p>PREMIUM DATA DOWNLOAD</p>	 <p>I:25 000 Scale Colour Raster Digital alternative to OS Explorer paper map series.</p> <p>PREMIUM DATA DOWNLOAD</p>	 <p>OS VectorMap District Customisable district level mapping of Great Britain.</p> <p>OPENDATA DOWNLOAD</p>	 <p>OS VectorMap Local Customisable street level mapping of Great Britain.</p> <p>PREMIUM DATA DOWNLOAD</p>	 <p>OS OpenMap - Local Street-level mapping.</p> <p>OPENDATA DOWNLOAD</p>	 <p>OS Open Zoomstack Customisable map of Great Britain to be used at national and local levels.</p> <p>OPENDATA DOWNLOAD</p>	 <p>OS MasterMap Highways Network - Roads A routable road network dataset.</p> <p>PREMIUM DATA DOWNLOAD</p>	 <p>OS MasterMap Highways Network - Routing and Asset Management Routable road network and routing restriction information.</p> <p>PREMIUM DATA DOWNLOAD</p>
 <p>OS MasterMap Highways Network - Paths Path network dataset for Great Britain.</p> <p>PREMIUM DATA DOWNLOAD</p>	 <p>OS Open Rivers Water bodies and watercourses in Great Britain.</p> <p>OPENDATA DOWNLOAD</p>	 <p>OS Open Roads High-level view of the road network.</p> <p>OPENDATA DOWNLOAD</p>	 <p>OS MasterMap Networks - Water Layer Detailed watercourse dataset.</p> <p>PREMIUM DATA DOWNLOAD</p>	 <p>OS Detailed Path Network Path and track routing dataset.</p> <p>PREMIUM DATA DOWNLOAD</p>	 <p>OS MasterMap Topography Layer Detailed view of Great Britain's landscape.</p> <p>PREMIUM DATA DOWNLOAD</p>	 <p>OS MasterMap Building Height Attribute Building height properties.</p> <p>PREMIUM DATA DOWNLOAD</p>	 <p>OS MasterMap Sites Layer Detailed extents of important locations.</p> <p>PREMIUM DATA DOWNLOAD</p>	<p>Access all OS data available under the PSGA in the OS Data Hub.</p> <p>osdatahub.os.uk</p> <ul style="list-style-type: none"> ✓ Access Premium data, OpenData or only the data you need using OS Select+Build ✓ Use APIs for direct access to data without the need to download large datasets. ✓ Easily report errors and omissions via the Error Reporting tool. 	
 <p>OS MasterMap Greenspace - Layer Greenspaces in urban areas.</p> <p>PREMIUM DATA DOWNLOAD</p>	 <p>OS Open Greenspace Greenspace sites and their access points.</p> <p>OPENDATA DOWNLOAD</p>	 <p>OS Open Linked Identifiers Authoritative relationship between UPRNs, USRNs, TOIDs.</p> <p>OPENDATA DOWNLOAD</p>	 <p>OS Open TOID Uniquely identify landscape and built environment features.</p> <p>OPENDATA DOWNLOAD</p>	 <p>OS Open USRN Uniquely identify streets.</p> <p>OPENDATA DOWNLOAD</p>	 <p>OS Open UPRN Uniquely identify addressable locations.</p> <p>OPENDATA DOWNLOAD</p>	 <p>OS Terrain 50 Visualise simple landscapes in 3D.</p> <p>OPENDATA DOWNLOAD</p>	 <p>OS Maps API Serving pre-rendered raster tiles.</p> <p>API</p>		
 <p>OS NGD API - Features Access the data you need from the OS National Geographic Database.</p> <p>API</p>	 <p>OS NGD API - Tiles Use customisable styling to create versatile and interactive maps.</p> <p>API</p>	 <p>OS Features API Filter OS data and receive exactly what you need.</p> <p>API</p>	 <p>OS Vector Tile API Serving data as a customisable basemap.</p> <p>API</p>	 <p>OS Linked Identifiers API Access relationships between primary identifiers.</p> <p>API</p>	 <p>OS Places API Find UK addresses instantly online.</p> <p>API</p>	 <p>OS Names API Geographic directory about identifiable places.</p> <p>API</p>	 <p>OS Downloads API Automate your downloads of OS data.</p> <p>API</p>		

DATA CATEGORIES

- A** Addressing and location
- C** Contextual and derived
- N** Networks
- T** Topography
- ID** Identifiers
- H** Height