














Unique symbols used on 1:25 000 scale mapping

	World Heritage 	CADW 	Roman Site 	
London River Services 	London Underground Station 	Glasgow Underground Station 	'A' Road Service Area 	Toll Road Junction 

Viewpoint Symbol represents approximate angle of view from the viewpoint

90° 	160° 	180° 	225° 	360° 
--	---	---	---	---

National Park Visitor Centres





North York Moors 	Northumberland 	Yorkshire Dales 	Lake District 	Pembrokeshire 
--	--	---	---	---

The Norfolk Broads only (Explorer OL40)

Windmill (open to the public) 	Moorings (Free) 	Electric Boat Charging Point 
---	---	--

Isles of Scilly only (Explorer 101)

Contact the Isles of Scilly Wildlife Trust for access information

Closed 	Always open 	Limited opening 	Isles of Scilly Wildlife Trust Visitor Centre 
--	---	---	---

Purbeck & South Dorset only (Explorer OL15)

Ministry of Defence (MOD) area

Restricted access to the public within Firing Ranges	Contact MOD for Range Live Firing and Access information		
Range walk starting point 	Range walks 	Roads open when range walks open 	WEB Address (for information on access to MOD areas) www.access.mod.uk

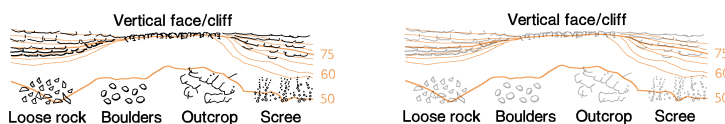
Eastbourne & Beachy Head only (Explorer 123)

Point of Access to the foreshore



Changes to Natural Features

Natural features may appear in Black or Grey



From Mid 2007 Rock features are being changed from Black to Grey